













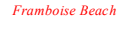















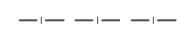

















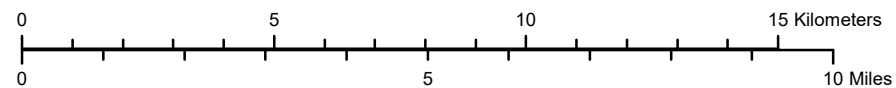


LEGEND

		Airport / DNR Helipad		Divided Highway <i>Trans Canada / Arterial / Collector</i>
		Airstrip / Airstrip - Condition Unknown		Interchange / Intersection
		Hospitals		Exit Number
	345m	Aeronautical Obstacle <i>height of tower in meters</i>		Trans Canada Highway
	Amherst Shore Provincial Park	Provincial Campground		Arterial Highway
	Northport Beach Provincial Park	Provincial Picnic Site		Trunk Highway (<i>CT = Cabot Trail</i>)
	Framboise Beach	Protected Beaches		Collector Highway
	250010	Geodetic Monuments (NSACS/NSHPN)		Local Paved
	229073			Local Unpaved
		National Historic Site		Resource Access
		Pit / Quarry		Track
		Marsh or Swamp		DNR Roads / Trails
		Unincorporated Area / Village / Town		Active Railway
	329	Elevation in metres <i>highest point / random sample</i>		Inactive Railway
	126			Ferry Crossing
		Island <i>Area less than 20,000 square meters</i>		Pipeline Corridor
		Crown Land (DNR)		Power Line <i>Single / Multi</i>
		Provincial Parks & Wilderness Areas		Provincial Boundary
		Provincial Wildlife Management Areas		County Boundary
		Designated Areas (<i>e.g. National Parks & Sites, Airport, First Nations</i>)		Municipal Boundary
		Waterbodies		Index Contour <i>100 metres</i>
		Waterfalls		Intermediate Contour <i>25 metres</i>
				Rivers / Streams

SCALE 1 : 150 000



Contour Interval 25m
Projection: NAD83 CSRS (1997) UTM Zone 20N